A0

EXISTING VIEW SOUTH OF VIADUCT ON BRAITHWAITE STREET

EXISTING VIEW OF FARTHING YARD

EXISTING BIRDS EYE VIEW OF FARTHING YARD

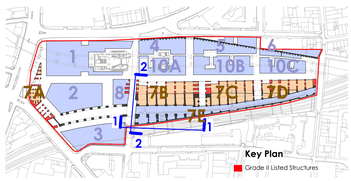

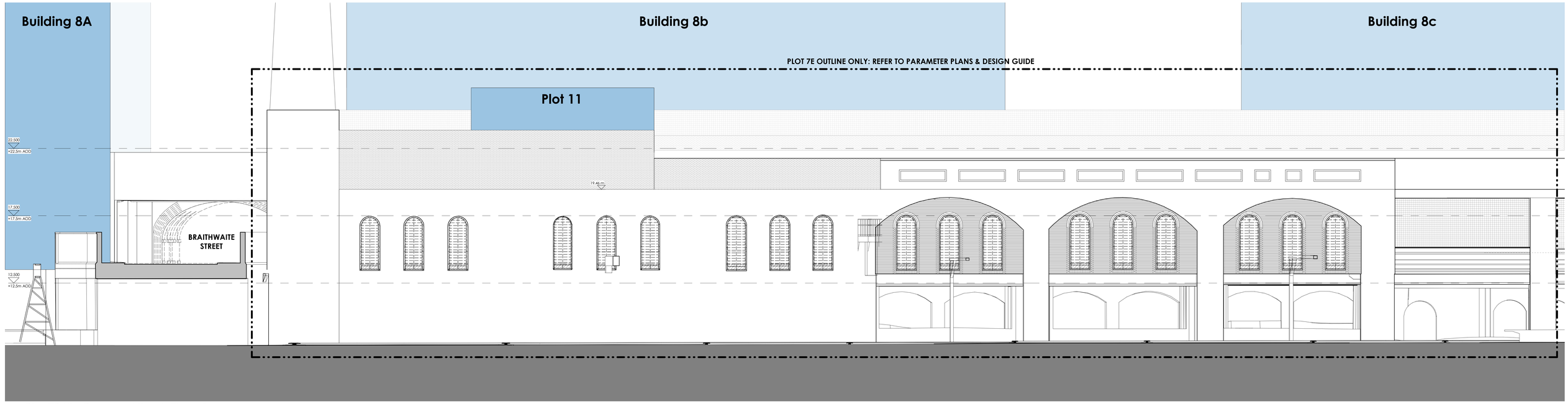

1 Plot 7B62 - Proposed South Elevation

1 : 100

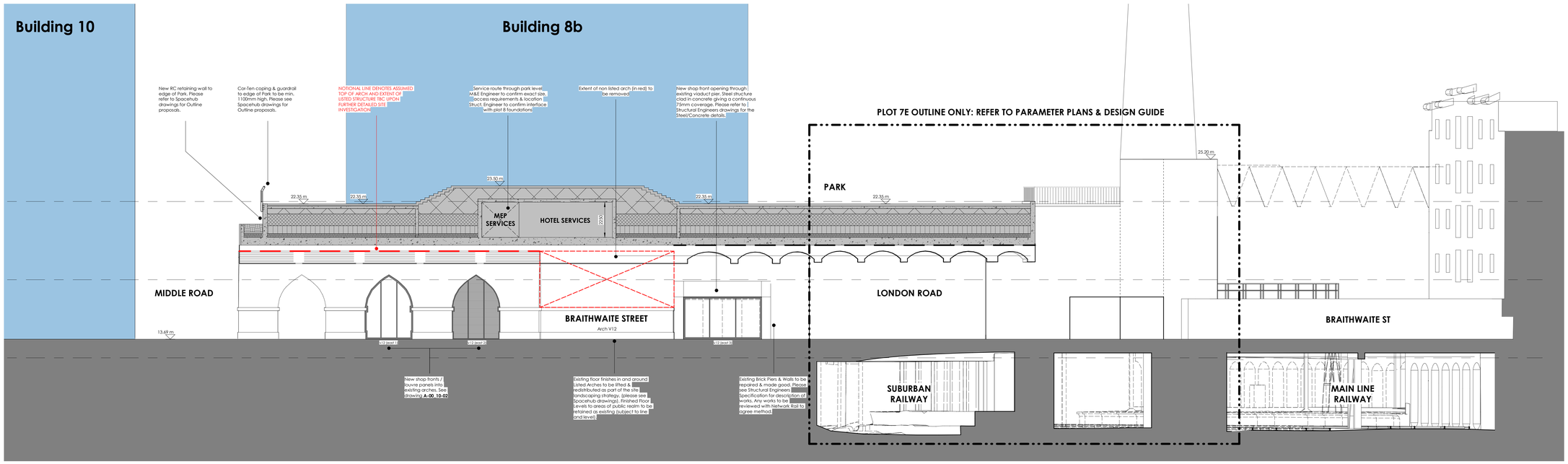

2 Plot 7B62 - Proposed West Elevation

1 : 100

KEY

- AREA OUTSIDE SCOPE OF APPLICATION
  REFER TO STRUCTURAL, M&E & LANDSCAPE CONSULTANT PROPOSALS FOR DETAILS
- PROPOSED GOODSYARD PLOTS OUTSIDE SCOPE OF PLOT 7 LBA

NOTE:
REFER TO **SPACEHUB** DRAWINGS FOR SITE-WIDE LEVELS, PUBLIC REALM & LANDSCAPING

REFER TO **WSP** DRAWINGS FOR SITE-WIDE ATTENUATION & DETAILS OF PODIUM LEVEL FOUNDATIONS

REFER TO PLOWMAN CRAVEN SURVEY DRAWINGS:

15532-0101-01 (A)	- 3D Street Survey
15532-0107-03 (A)	- Boundary Drawing
15532-0108-01 (A)	- Viaduct Structure Plan
15532-0109K-02 (A)	- Railway Cutting
15532-0138-08	- South Elevation of London Road
15532-0131-01 (B)	- Planimetric Survey
W15532-0105M	- 3D Arch Survey

FOR DETAIL OF ARCHES REFER TO:
KMH HERITAGE STATEMENT & **ALAN BAXTER** CONDITION SURVEY

0m 1 2 3 4 5 7.5 10m

Do not scale this drawing
Do not derive dimensions from digital media

Rev	Date	Revision Notes	Drawn By	Checked By

Drawing Status: PLANNING FOR LISTED BUILDING CONSENT		Suitability: -	Drawing No: BGY-FBA-07-XX-DR-A-00_10-7B62	Rev: P1
Job Title: The Goodsyard		Job No: 3465		
Drawing Title: Plot 7B - Proposed Elevations Sheet 2				
Date: April 19	Scale: As indicated	Drawn By: RTH	Checked By: PG	

© Drawing & Design Copyright of:

FAULKNERBROWNS ARCHITECTS

FaulknerBrowns LLP
Dobson House
Northumberland Way
Killingworth
Newcastle upon Tyne
NE12 6UW

T+44(0)191 2683007
F+44(0)191 2478132